







**State Environmental Planning Policy (Major Development) 2005  
Sydney Olympic Park  
Acid Sulfate Soils Map**

sheet ASS 001

-  Subject Land
- Map Class Description and Depth to ASS Materials**
-  High probability at or near the ground surface
-  High probability within 1 m of the ground surface
-  High probability of bottom sediments below water level
-  Disturbed terrain
- Cadastre**
-  Cadastre 12/09/2011 © NSW LPI

Source: Acid sulfate soils risk data 01/07/1994 © Department of Environment and Climate Change



Projection: MGA Zone 56  
Datum: GDA94  
Scale: 1:15,000 @A3

Map Identification Number  
SEPP\_MD\_SOP\_ASS\_001\_20110915

